


NAGAR PANCHAYAT SALON RAEBARELI U.P.(WARD-07)



26°1'40"N

81°26'0"E

81°26'20"E

81°26'40"E

26°1'40"N

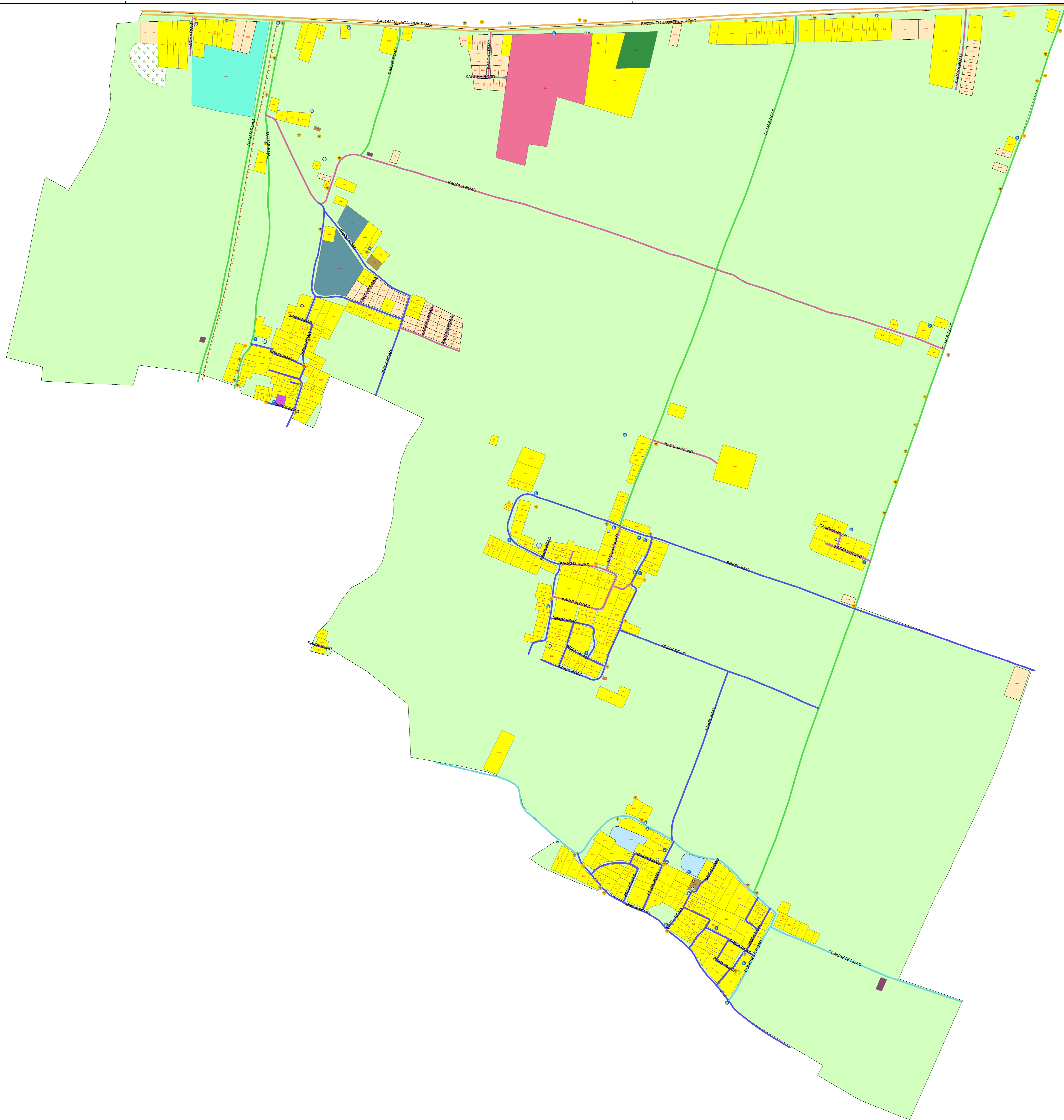
26°1'20"N

81°26'0"E

81°26'20"E





81°26'40"E

26°1'20"N



Legend














FEATURE

-  ELECTRIC POLE
-  HAND PUMP
-  PULL
-  TRANSFORMER

NAME

-  CANAL
-  BRICK ROAD
-  CONCRETE ROAD
-  DAMAR ROAD
-  KACCHA ROAD
-  SALON TO JAGATPUR ROAD

REMARK

-  ABID NATIONAL PUBLIC INTER COLLEGE
-  BUILDING
-  COLD STORE
-  GARDEN
-  KABRISTAN
-  MOSQUE
-  NAYRA PETROL PUMP
-  OPEN PLOT
-  POND
-  SAMADHI STHAL
-  SHIV MANDIR
-  TUBEWELL
-  WELL

MAP PROVIDED BY-
ASSIGN TECHNOLOGY
PVT. LTD.